

# MANUAL DE COLETA DE DADOS SOCIOAMBIENTAIS GEORREFERENCIADOS EM CAMPO



PROPOSTA TÉCNICO-METODOLÓGICA PARA A CONSTRUÇÃO  
COLETIVA DOS MAPAS DO SAS

# ETAPAS:

*(INSTALAR O APP, CONFIGURAR O APP, MARCAR PONTOS, ENVIAR PARA A CENTRAL COLETORA DE DADOS)*

**1.1) Instalando o App “GPS Essentials”**

**1.2) Configurando o App**

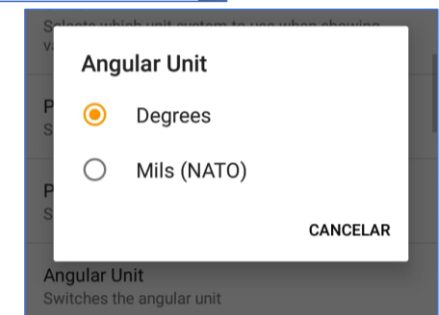
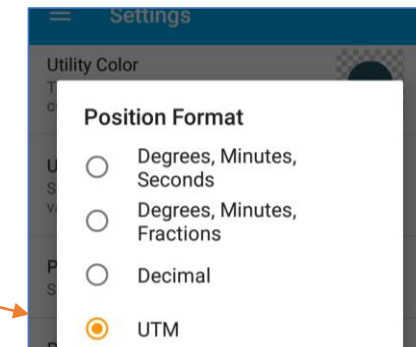
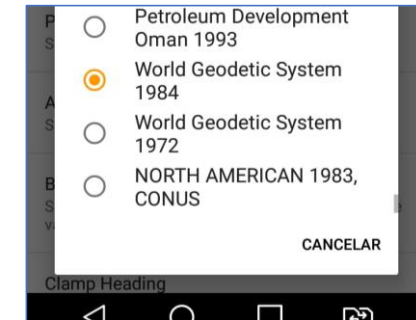
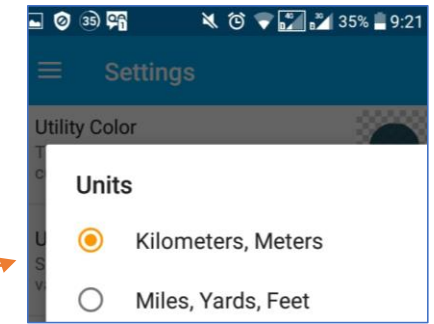
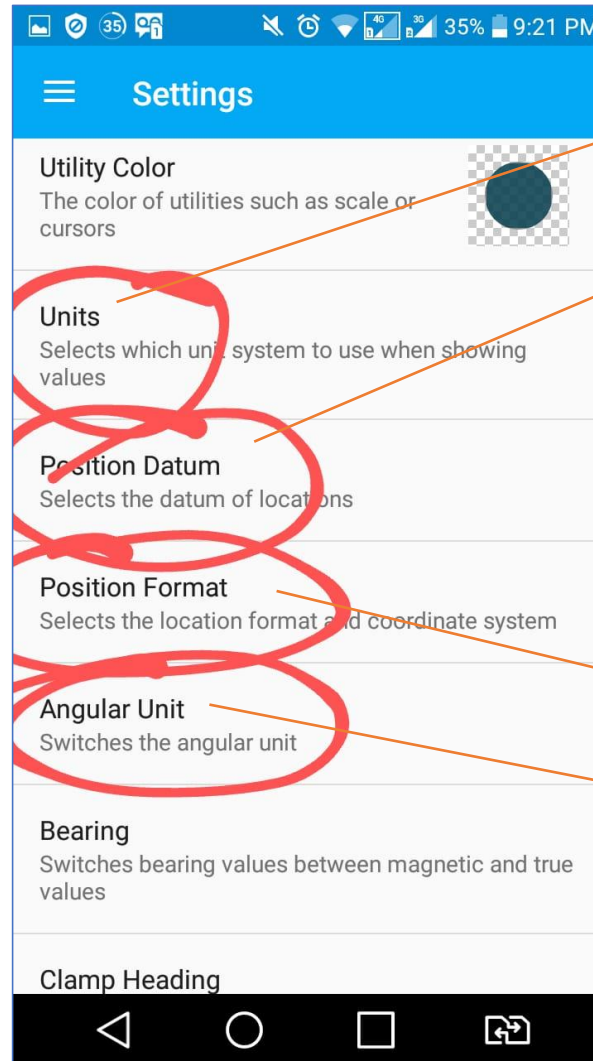
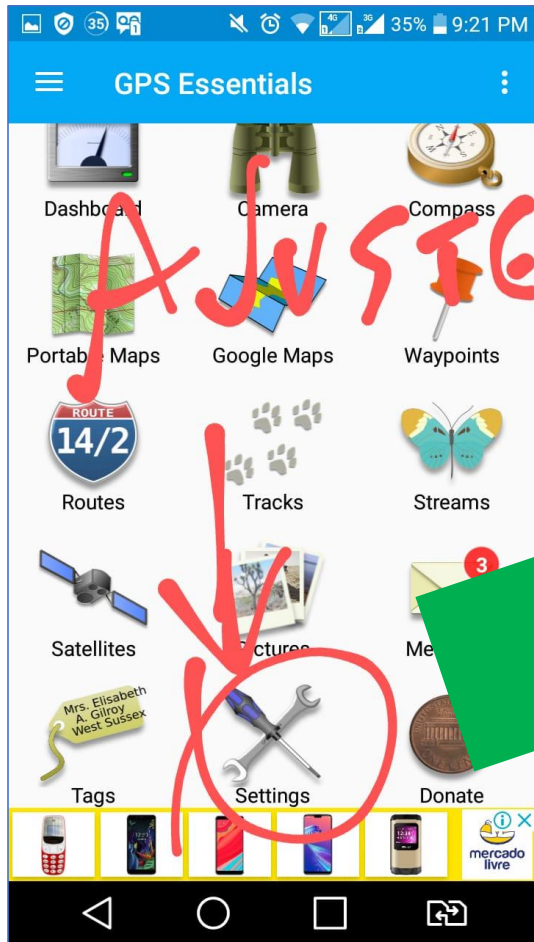
**1.3) Marcando pontos**

**1.4) Enviando à central coletora**

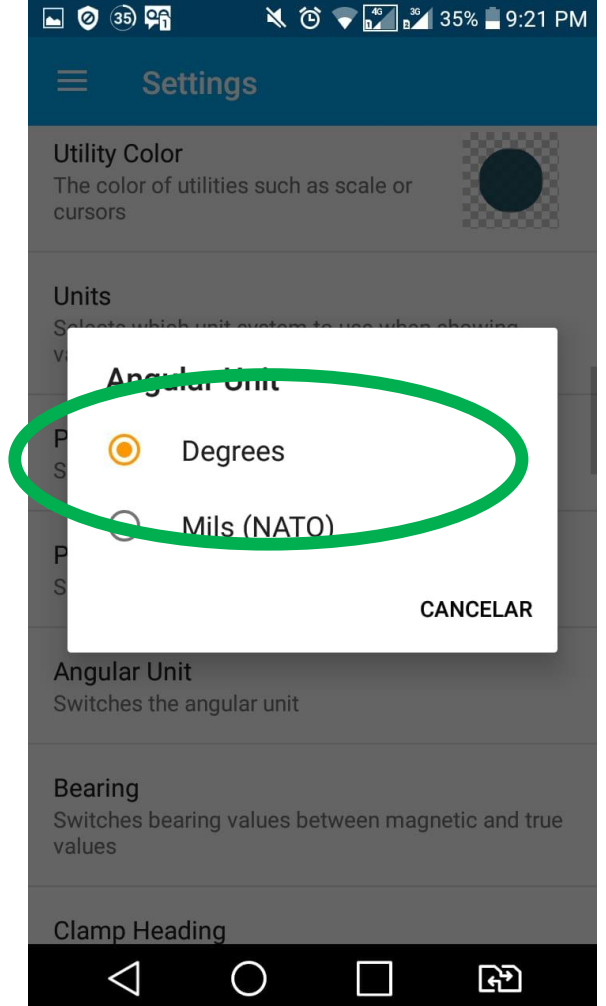
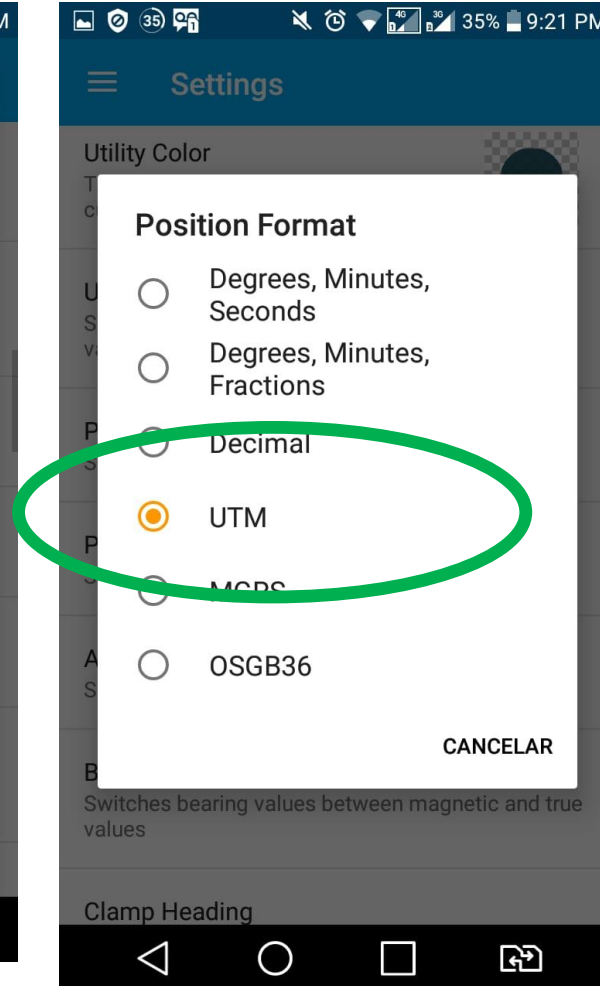
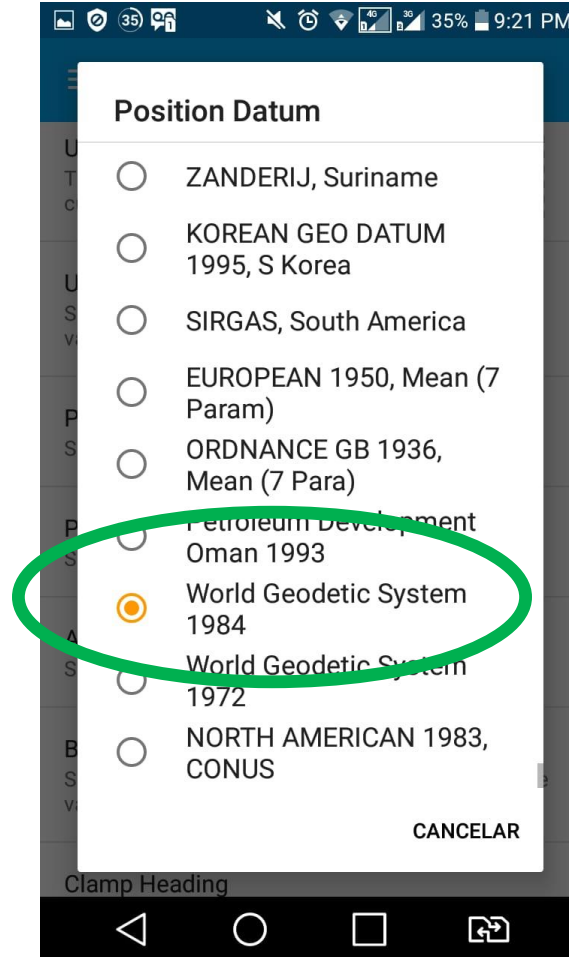
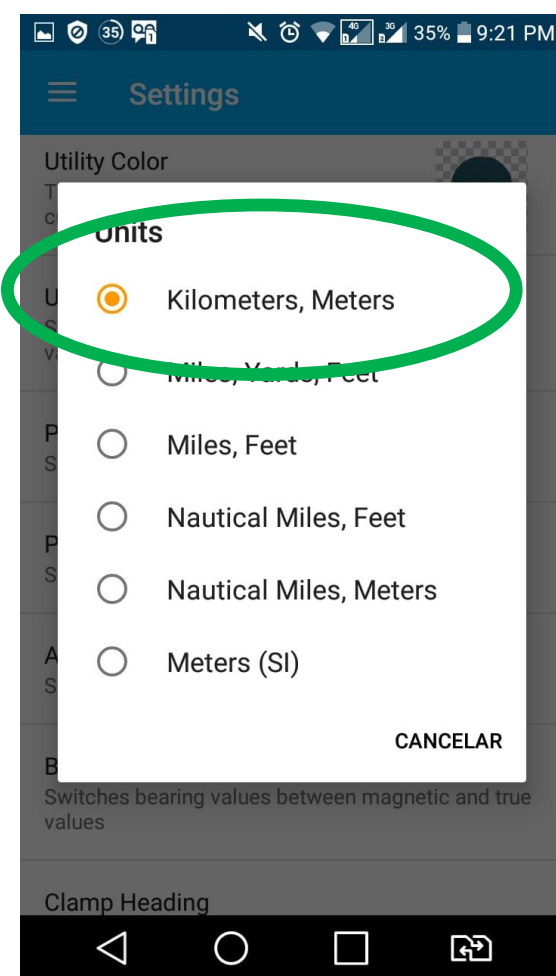
# 1) Instalando o App “GPS Essentials”



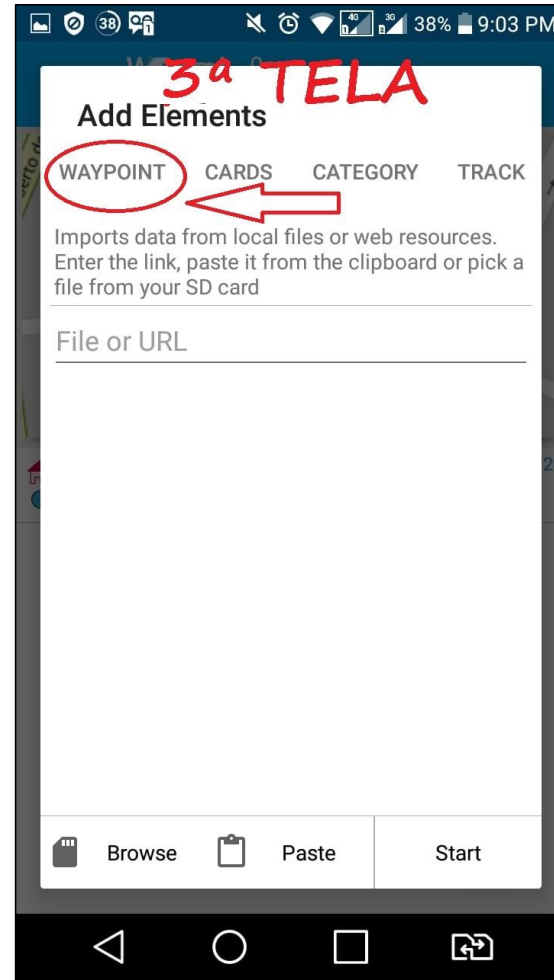
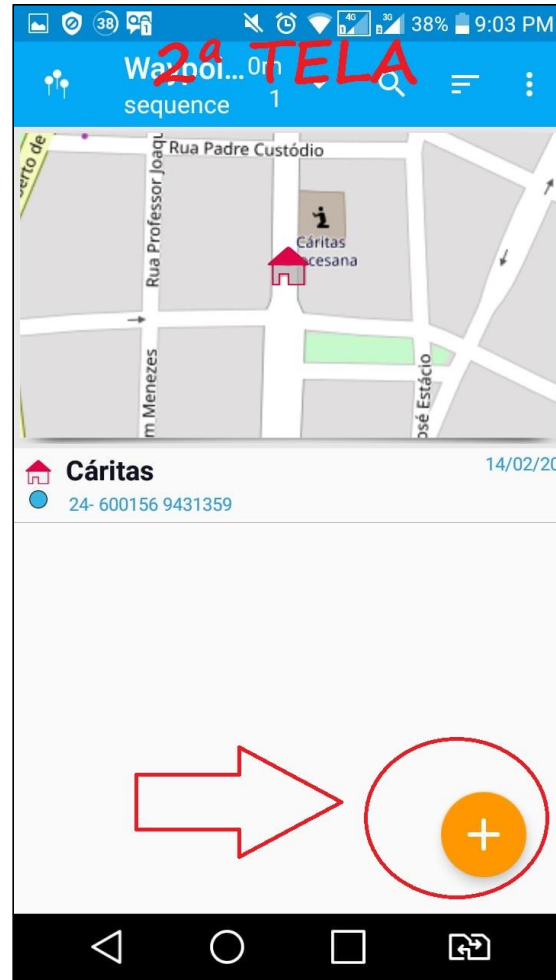
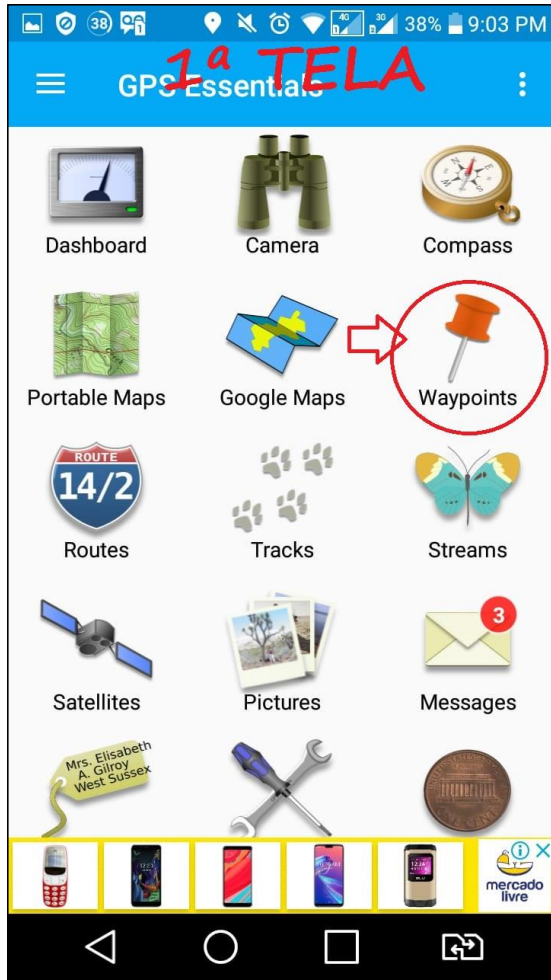
# 2) Configurando o App



# Escolher as opções assinaladas abaixo: (padrões adequados às normas técnicas brasileiras)

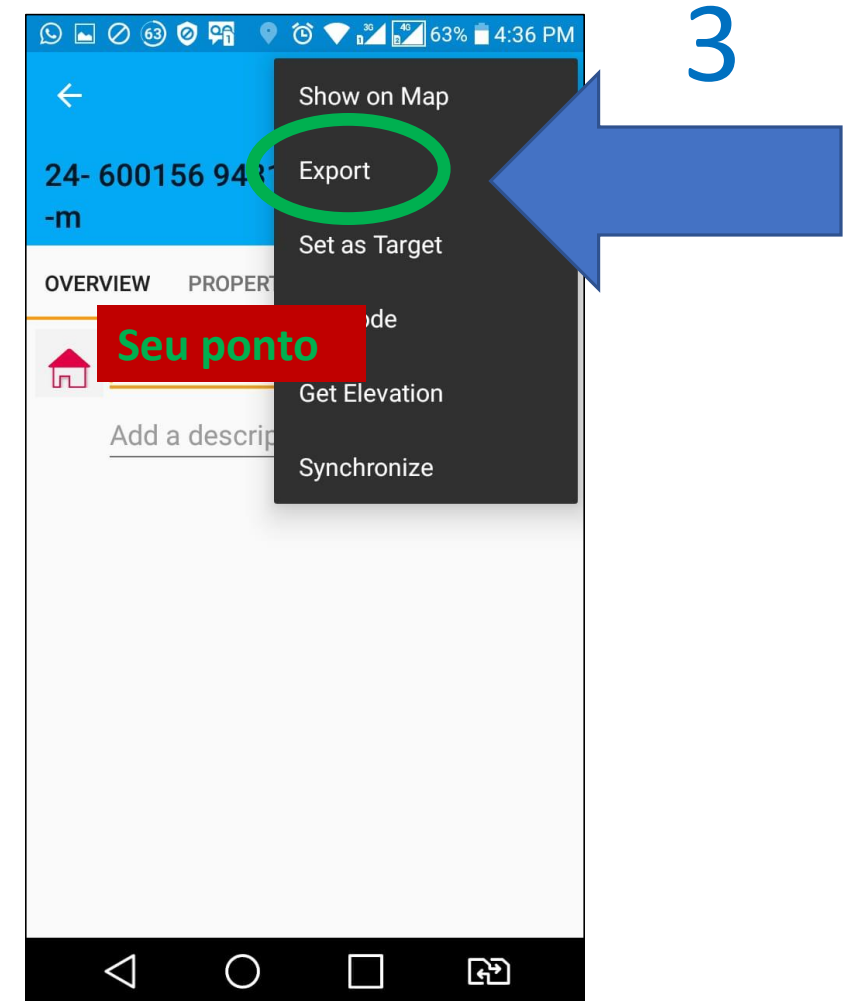
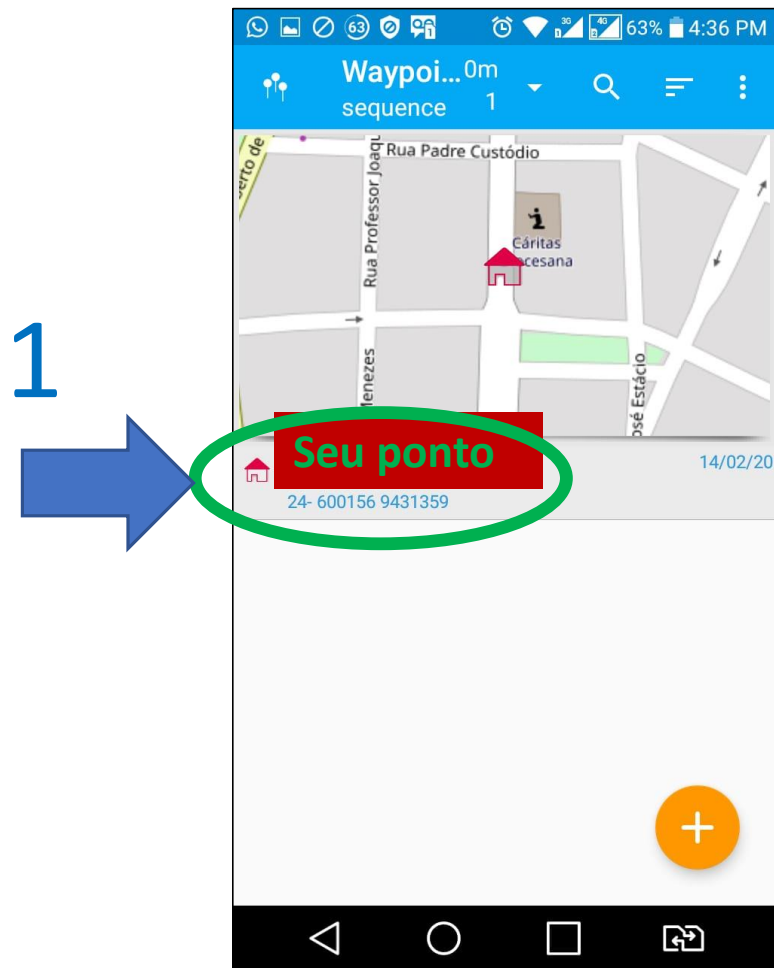


# 3) Marcando pontos

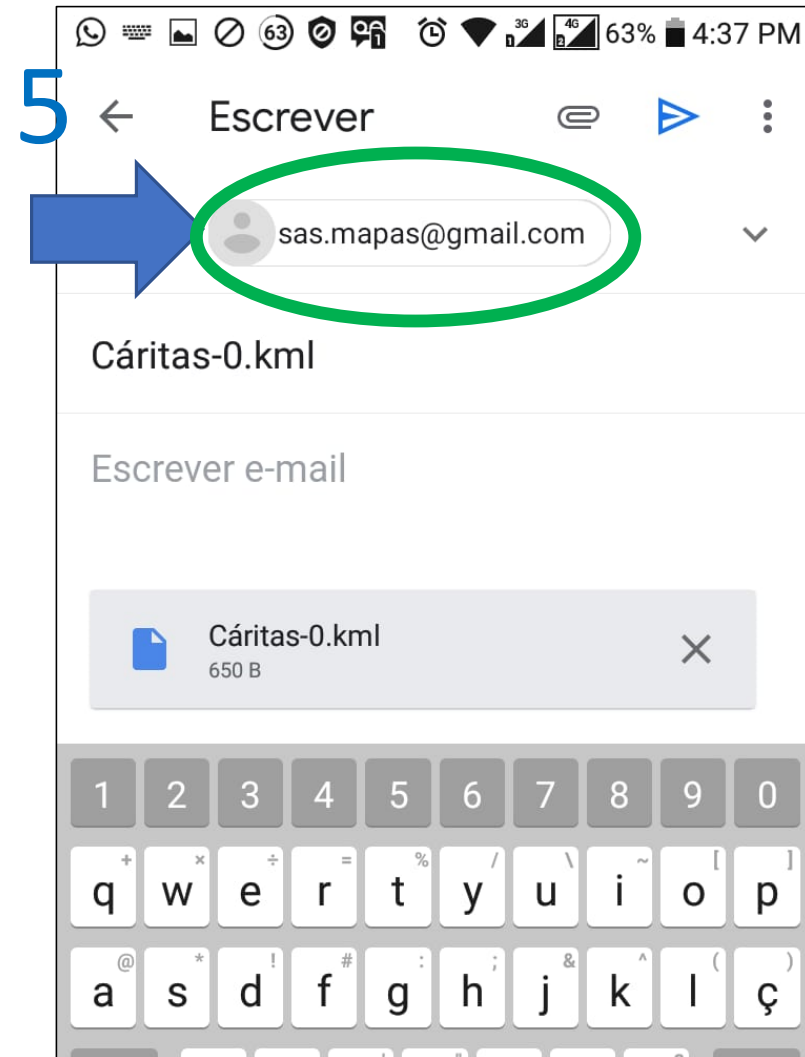
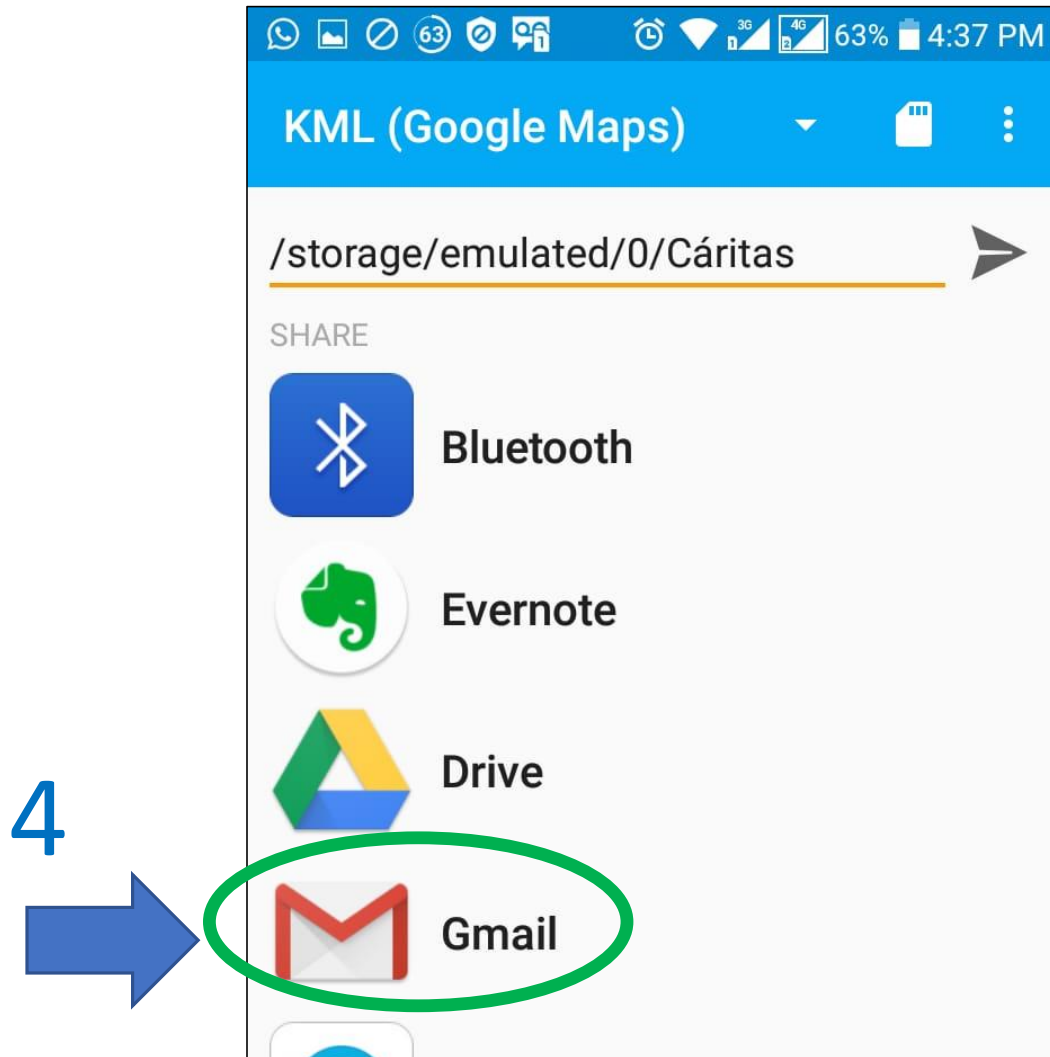




# 4) Enviando à central coletora



# ...Enviando à central coletora





## ...Enviando à central coletora

- ENVIAR ARQUIVO KMZ POR EMAIL PARA:

**SAS.MAPAS@GMAIL.COM**

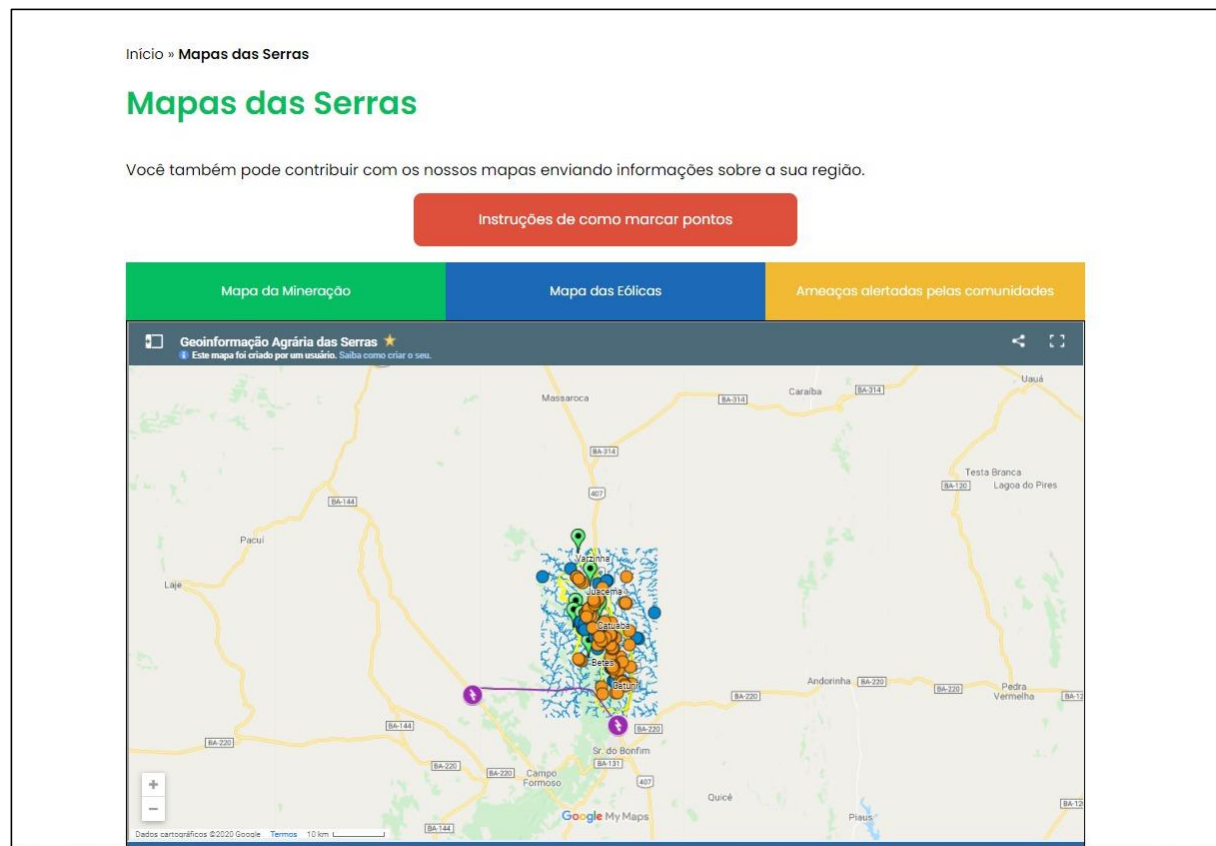
**(o Gmail é integrado com o Drive e o Google My Maps)**

(...OU usar o domínio @RISEUP.NET)

## **FUNÇÕES EXTRA DESTE APP:**

- **FOTOGRAFIAS COM GEOLOCALIZAÇÃO**
- **RASTREIO DE DESLOCAMENTOS**

# VISUALIZAR OS DADOS DENTRO DE NO MÁXIMO 7 DIAS



*A ABA EM QUE O MESMO SERÁ ALOCADO SERÁ INFORMADA VIA E-MAIL*

# OBSERVAÇÕES IMPORTANTES:

## DIREITOS DAS COMUNIDADES SOBRE OS DADOS

*PROCEDIMENTOS DE SEGURANÇA JURÍDICA E GARANTIAS PARA AS  
COMUNIDADES (GRUPOS SOCIAIS CENTRAIS DO SAS)*

***A DEBATER...***

**(FIM DA APRESENTAÇÃO)**